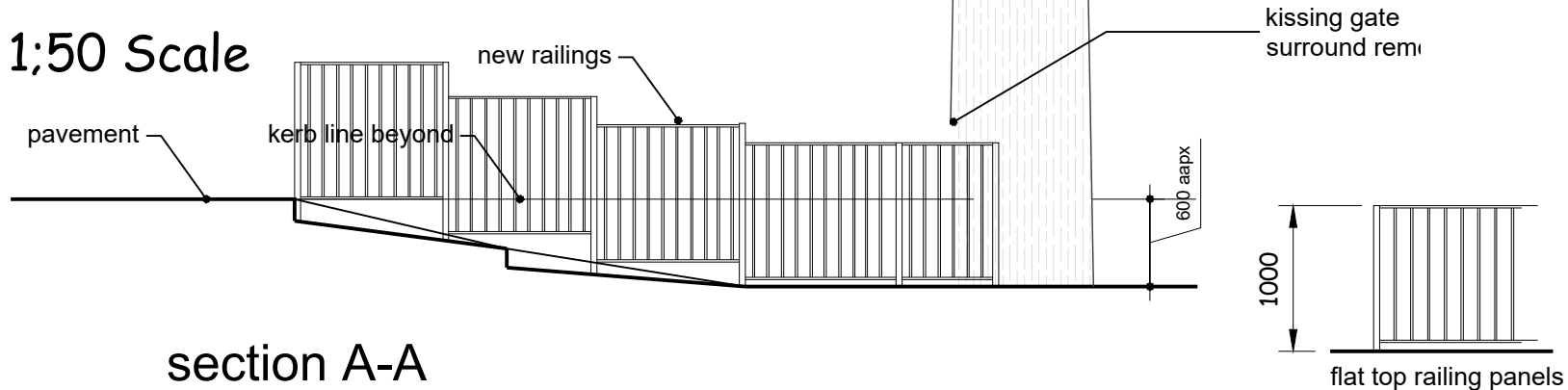
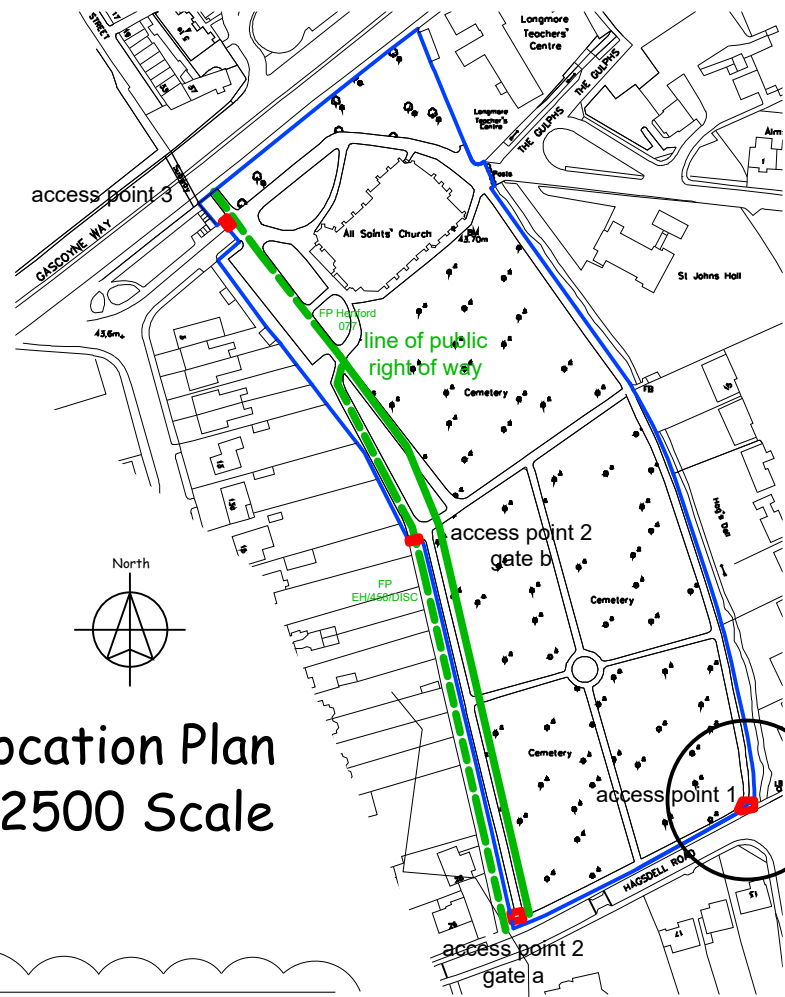


Proposed Access Point 1

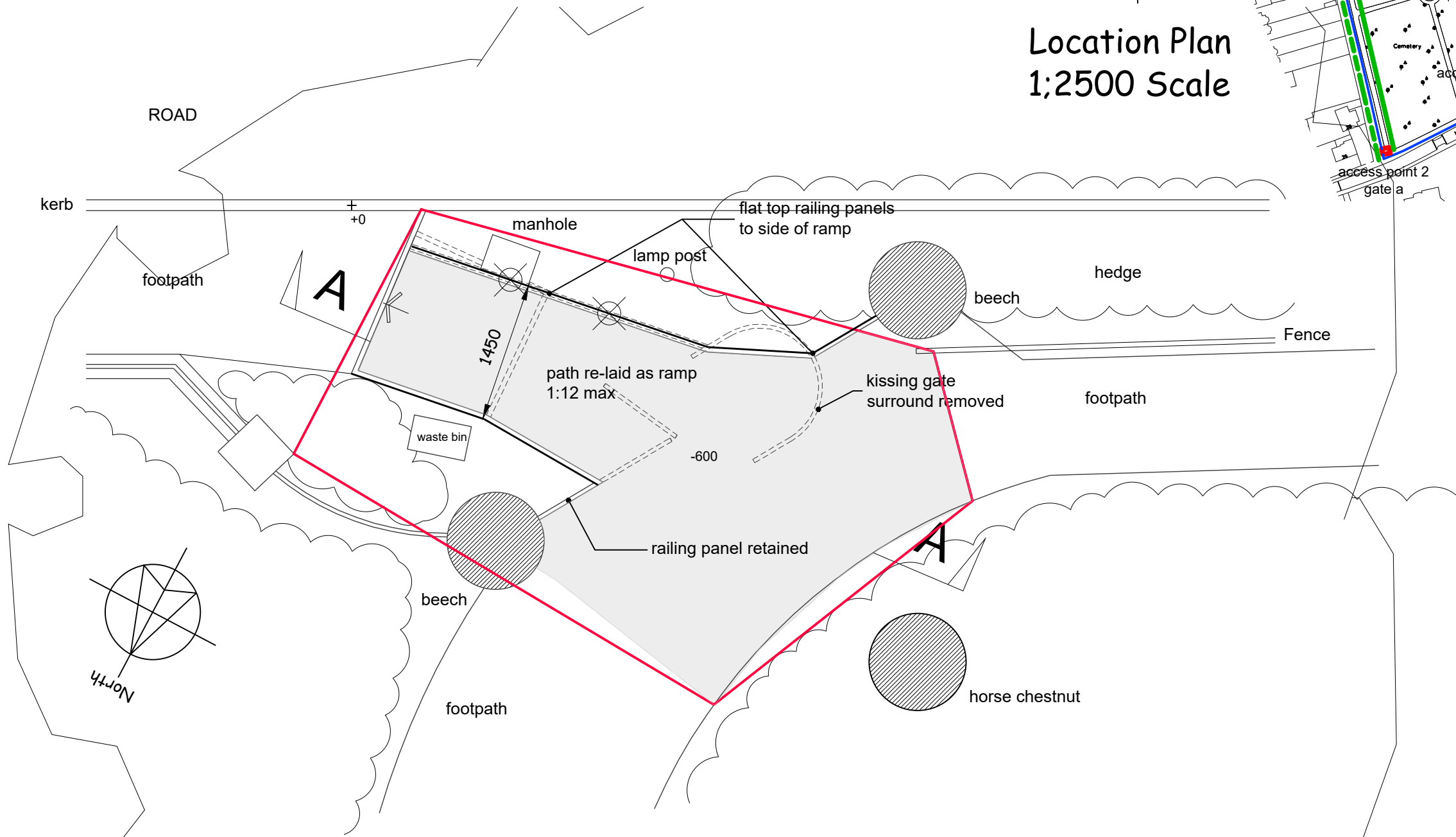
1:50 Scale



section A-A



Location Plan
1:2500 Scale



Access Point 1
Plan 1:50 Scale

notes:

any discrepancies should be reported immediately

all dimensions should be checked on site prior to commencement of work

site/survey based on ordnance survey information provided by prodact systems plc, (www.prodact.co.uk) prodact does not guarantee that all past or current uses or features will be identified in the product

the product does not give details about the actual state or condition of the site nor should it be used or taken to indicate or exclude actual suitability or unsuitability of the site for any particular purpose, or relied upon for determining salability or value, or used as a substitute for any physical investigation or inspection.

drawings to be read in accordance with the dwelling emission rate (der/ter) calculation. the building must be built 'as designed' meeting the criteria set for air permeability.

© HERTFORD PLANNING SERVICE

note when printing off pdf's. it is the responsibility of the user to verify that the resulting prints are to scale on the appropriate sized sheet. also that the scale bars on the plan measure correctly.

Date	Description	Rev
Aug 24	railing spec	G
July 24	setting out	E
July 24	Footpath	D
July 24	boundary	C
June 24	site boundary/title	A/B
		Rev

hps Hertford Planning Service
Architecture & Planning

Westgate House, 37-41 Castle Street,
Hertford, Herts SG14 1HH
Tel: 01992 552173
Email: contact@hertfordplanning.co.uk
www.hertfordplanning.co.uk



Description	
Project	All Saints Church Hertford SG13 8AY
Drawing	Access Point 1 Proposed
Date	13/08/2024
Scale	1:50
Sheet size	A3
Drawn	mRn

20810-AP02-G